UTAH GEOLOGICAL SURVEY
a division of
Utah Department of Natural Resources

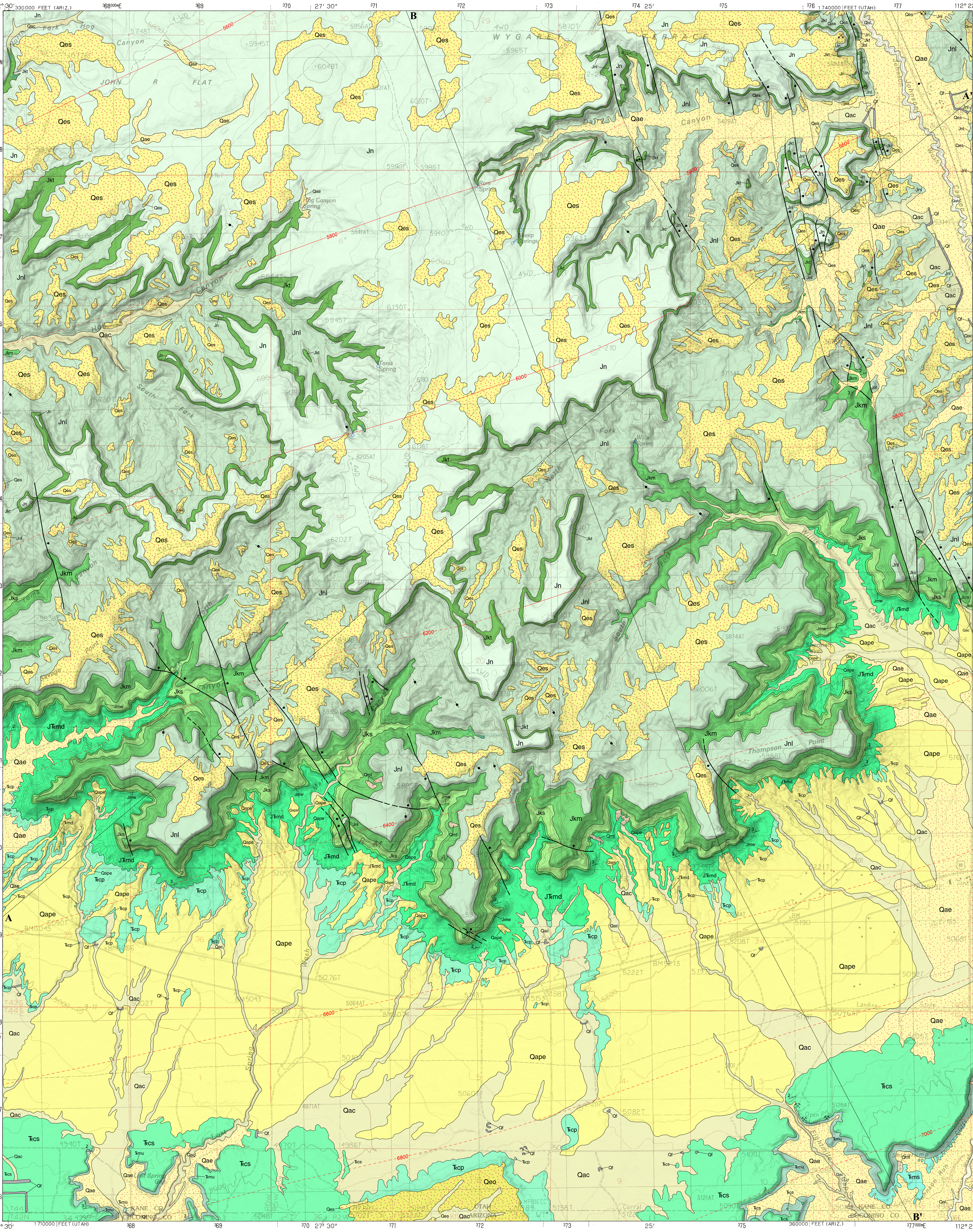

SCALE 1:24,000

1 0.5 0 1 MILE

1000 0 1000 2000 3000 4000 5000 6000 7000 FEET

1 0.5 0 1 KILOMETER

CONTOUR INTERVAL 40 FEET

This geologic map was funded by the Utah Geological Survey and the U.S. Geological Survey, National Cooperative Geologic Mapping Program, through USGS STATEMAP award number 03HQAG0037.

The views and conclusions contained in this document are those of the author and should not be interpreted as necessarily representing the official policies, either expressed or implied, of the U.S. Government.

Although this product represents the work of professional scientists, the Utah Department of Natural Resources, Utah Geological Survey, makes no warranty, expressed or implied, regarding its suitability for a particular use. The Utah Department of Natural Resources, Utah Geological Survey, shall not be liable under any circumstances for any direct, indirect, special, incidental, or consequential damages, with respect to claims by users of this product.

For use at 1:24,000 scale only. The Utah Geological Survey does not guarantee accuracy or completeness of data.

UTAH

QUADRANGLE LOCATION

GEOLOGIC MAP OF THE THOMPSON POINT QUADRANGLE, KANE COUNTY, UTAH, AND COCONINO COUNTY, ARIZONA

by

Janice M. Hayden

2011

11°35'

TRUE NORTH

MAGNETIC NORTH

APPROXIMATE MEAN DECLINATION, 2011

Base from U.S. Geological Survey Thompson Point 7.5' Quadrangle (1987)
Shaded relief derived from 5 meter elevation data
Projection: UTM Zone 12
Datum: NAD 1927
Spheroid: Clarke 1886

Project Manager: Robert F. Biek
GIS and Cartography: J. Buck Ehler, Jay C. Hill

Utah Geological Survey
1594 West North Temple, Suite 3110
P.O. Box 146100, Salt Lake City, UT 84114-6480
(801) 537-3300
geology.utah.gov

1	2	3
4		5
6	7	8

1. White Tower
2. Cutler Point
3. Pine Point
4. Kanab
5. Johnson Lakes
6. Fredonia
7. Shinarump Point
8. Muggins Flat

ADJOINING 7.5' QUADRANGLE NAMES

ISBN: 978-1557918307

UTAH GEOLOGICAL SURVEY
a division of
Utah Department of Natural Resources

Plate 2
Utah Geological Survey Map 249DM
Geologic Map of the Thompson Point Quadrangle

DESCRIPTION OF MAP UNITS

QUATERNARY

Alluvial deposits

Qa — Shown in cross section only as a combination of mixed alluvial and eolian, alluvial and colluvial, and alluvial and eolian pediment-mantle deposits.

Qal_1 — **Stream alluvium** (upper Holocene) – Stratified, moderately to well-sorted clay, silt, sand, and gravel deposits in large, active drainages; mapped along Johnson Wash; includes alluvial-fan and colluvial deposits too small to map separately, and alluvial-terrace deposits as much as 10 feet (3 m) above modern channels; 0 to 30 feet (0–9 m) thick.

Artificial deposits

Qf — **Artificial fill** (Historical) – Artificial fill used to create small dams; consists of engineered fill and general borrow material; although only a few deposits have been mapped, fill should be anticipated in all areas with human impact, many of which are shown on the topographic base map; 0 to 20 feet (0–6 m) thick.

Eolian deposits

Qes — **Eolian sand** (Holocene to upper Pleistocene) – Well- to very well sorted, very fine to medium-grained, well-rounded, mostly quartz sand derived principally from the Navajo Sandstone; commonly deposited in irregular hummocky mounds on the lee side of ridges, primarily on the main body of the Navajo Sandstone and on gentle slopes of the Lamb Point Tongue of the Navajo Sandstone, but also deposited on mixed alluvial and eolian (Qae) deposits where side canyons widen near Johnson Canyon; 0 to 20 feet (0–6 m) thick.

Qeo — **Older eolian sand** (upper Pleistocene) – Calcic soil (caliche) caprock with lesser eolian sand that forms resistant, planar surface over less resistant beds of the Petrified Forest Member of the Chinle Formation near the middle of the south edge of the map area; 0 to 15 feet (0–5 m) thick.

Mass-movement deposits

Qmt — **Talus** (Holocene) – Very poorly sorted, angular boulders with minor fine-grained interstitial sediment; deposited mostly by rock fall on and at the base of steep slopes; forms primarily from blocks that break off from the Navajo and Kayenta Formations and come to rest on the more gentle slope of the Moenave Formation, and from blocks of Shinarump Conglomerate Member of the Chinle Formation that come to rest on the slope of the Moenkopi Formation; locally contains small landslide and slump deposits; may include and is gradational with older, mixed alluvial and eolian pediment-mantle deposits (Qape) farther downslope; mantles slopes beneath cliffs and ledges; 0 to 20 feet (0–6 m) thick.

Mixed-environment deposits

Qac — **Mixed alluvial and colluvial deposits** (Holocene) – Poorly to moderately sorted, clay- to boulder-sized, locally derived sediment deposited in swales and minor active drainages by alluvial, slope-wash, and creep processes; gradational with stream alluvium (Qal_1), mixed alluvial and eolian pediment-mantle (Qape), and mixed alluvial and eolian (Qae) deposits; 0 to 30 feet (0–9 m) thick.

Qae — **Mixed alluvial and eolian deposits** (Holocene to upper Pleistocene) – Moderately to well-sorted, clay- to sand-sized alluvial sediment that locally includes abundant eolian sand and minor alluvial gravel; includes alluvial-fan deposits too small to map separately in the upper part; calcic soils exhibit stage II pedogenic carbonate development (Birkeland and others, 1991); upper reaches accumulate sediment, but deposits are deeply incised by Johnson Wash creating an arroyo; this well documented entrenchment began in 1882 during a series of large floods and continued until 1910, thus exposing older depositional phases; along Kanab Creek to the west, tree-ring evidence substantiates an increase in precipitation intensity suggesting that a short-term fluctuation in climate is the principal cause for arroyo initiation, exacerbated by poor land-use practices that increased runoff (Webb and others, 1991); however, at least three arroyos were cut and back-filled along Kanab Creek in the past 5200 years in the absence of modern agriculture, irrigation, and grazing practices (Webb and others, 1991); to the east of the quadrangle at Park Wash and Kitchen Corral Wash, radiocarbon ages from similar deposits indicate six depositional phases separated by periods of incision or nondeposition beginning at 6320, 5650, 5390, 4330, 2145, and 340 years before present (Sable and Hereford, 2004); six samples taken from incised walls of Kanab Creek to the west of the quadrangle at 37°03'40.31" N., 112°32'21.86" W. yielded radiocarbon ages that ranged from 5345 ± 90 ^{14}C yr B.P. (5934-6291 cal yr B.P.) taken from 17 feet (5 m) above creek level to 570 ± 70 ^{14}C yr B.P. (508-664 cal yr B.P.) taken from 82 feet (25 m) above the creek level (Smith, 1990); optically stimulated luminescence (OSL) ages obtained from two samples taken from incised walls along Kanab Creek are much older: a sample from 37°03.91' N., 112°32.51' W., 80 feet (25 m) below the valley surface yet 3 feet (1 m) above Kanab Creek, yielded an age of 8580 ± 510 yr, and a sample from 37°02.51' N., 112°32.13' W., farther downstream, 40 feet (12 m) below the valley surface yet 20 feet (6 m) above Kanab Creek, yielded an age of 11,240 ± 840 yr (Hayden, 2011), suggesting prior cutting and filling events; forms broad, sloping surfaces in Johnson Canyon along Johnson Wash and its tributaries, and in other drainages coming off the Vermilion Cliffs; 0 to 30 feet (0–9 m) exposed thickness.

Qape — **Mixed alluvium and eolian pediment-mantle deposits** (Holocene to upper Pleistocene) – Unconsolidated to weakly consolidated clay- to small boulder-size debris that forms a pediment mantle, commonly with a thin cover of eolian sand and loess, principally on broad planar surfaces cut across the non-resistant Petrified Forest Member of the Chinle Formation, but also on the Dinosaur Canyon Member of the Moenave Formation at the base of the Vermilion Cliffs; part next to cliffs still receives sediment and locally includes small, poorly sorted alluvial-fan, slope-wash, and minor talus deposits; commonly dissected and left as remnants as much as 60 feet (18 m) above modern drainages; lower end merges with mixed alluvial-colluvial (Qac) and mixed alluvial-eolian (Qae) deposits; important local source of sand and gravel; 0 to 20 feet (0–6 m) thick.

unconformity

JURASSIC

Navajo Sandstone and Kayenta Formation

Jn — **Navajo Sandstone** (Lower Jurassic) – Light-gray to pale-orange and moderate-reddish-orange to moderate-reddish-brown, massively cross-bedded, moderately well-cemented sandstone with well-rounded, fine- to medium-grained, frosted quartz sand grains; strongly jointed; forms the White Cliffs step of the Grand Staircase (Gregory, 1950; Hintze and Yochelson, 2009); springs develop at lower contact with the Tenney Canyon Tongue of the Kayenta Formation; deposited in a vast coastal and inland dune field with prevailing winds principally from the north, and in rare interdunal ephemeral lakes and playas (Blakey, 1994; Peterson, 1994); lower contact is drawn where the massively bedded, vertically jointed sandstone gives way to the thinner bedded siltstone and sandstone of the Tenney Canyon Tongue of the Kayenta Formation; map unit includes areas of weathered sandstone regolith and Quaternary eolian sand too small to map separately; only lower 300 feet (90 m) is present in the quadrangle, but total thickness in this area is 1800 to 2000 feet (550-600 m) (Sargent and Philpott, 1987).

Jkt — **Tenney Canyon Tongue of Kayenta Formation** (Lower Jurassic) – Interbedded pale-reddish-brown siltstone, mudstone, and very fine grained, very thin bedded to laminated, quartz sandstone; ledgy slope former; deposited in distal river, playa, and minor lacustrine environments (Tuesink, 1989; Blakey, 1994; Peterson, 1994); type section located in what is now called Tiny Canyon (rather than Tenney Canyon) on the Kanab quadrangle topographic map just west of the quadrangle (Doelling, 2008); conformably lies between the Navajo Sandstone and the Lamb Point Tongue of the Navajo Sandstone, normally with sharp upper and lower contacts; however, locally, near the base of the Tenney Canyon Tongue, lenses of siltstone and mudstone are interbedded with sandstone typical of the Lamb Point Tongue, thus making this contact gradational; lower contact is placed where the thin, interbedded siltstone, mudstone, and sandstone above give way to the massively cross-bedded sandstone of the Lamb Point Tongue of the Navajo Sandstone; thickens westward from about 50 to 120 feet (15–40 m).

Jnl — **Lamb Point Tongue of Navajo Sandstone** (Lower Jurassic) – Grayish-white to grayish-orange, very fine to fine-grained, massively cross-bedded, quartz sandstone; locally includes thin interbeds of Tenney Canyon Tongue-like beds near the top; forms cliff; type section at Ed Lamb Point is west of the quadrangle at the southernmost point of the Vermilion Cliffs just east of the Sevier fault (Wilson, 1958); conformably lies between Tenney Canyon Tongue and main body of the Kayenta Formation; springs develop at the lower contact with the main body of the Kayenta Formation; lower contact is placed where the massively bedded, vertically jointed sandstone gives way to thinner bedded siltstone and sandstone; deposited in an eolian erg and sabkha environment (Tuesink, 1989; Blakey, 1994; Peterson, 1994); thickens northeastward across the quadrangle from about 300 to 450 feet (90–135 m).

Jkm — **Main body of Kayenta Formation** (Lower Jurassic) – Reddish-brown to moderate-reddish-brown to pale-red siltstone and mudstone interbedded with very fine to fine-grained sandstone; includes minor intraformational pebble conglomerate and thin beds of light-gray limestone; light-gray siltstone marker bed about 30 feet (9 m) below the top extends across the quadrangle; forms ledgy slope; deposited in distal river, playa, and minor lacustrine environments (Tuesink, 1989; Blakey, 1994; Peterson, 1994); thickness varies from 200 to 320 feet (60–95 m).

Jks — **Springdale Sandstone Member of Kayenta Formation** (Lower Jurassic) – Mostly pale-reddish-purple to pale-reddish-brown, moderately sorted, fine- to medium-grained, medium- to very thick bedded sandstone, and minor, thin, discontinuous lenses of intraformational conglomerate and thin interbeds of moderate-reddish-brown or greenish-gray mudstone and siltstone; has large lenticular and wedge-shaped, low-angle, medium-to large-scale cross-bedding; secondary color banding that varies from concordant to discordant to cross-beds is common in the sandstone; weathers mostly to angular ledges along the Vermilion Cliffs, but locally forms more rounded cliffs that are typical of this member farther west; unconformable lower contact with the Whitmore Point Member of the Moenave Formation is placed at the base of the more massive, ledgy sandstone beds above the slope of interbedded mudstone and claystone; contains locally abundant petrified and carbonized fossil plant remains; deposited in braided-stream and minor floodplain environments (Clemmensen and others, 1989; Blakey, 1994; Peterson, 1994; and DeCourten, 1998); generally thickens eastward but locally thickens and thins abruptly; 100 to 250 feet (30–75 m) thick.

unconformity, J-sub Kayenta of Blakey (1994) and Marzolf (1994), who proposed a major regional unconformity at the base of the Springdale Sandstone, thus restricting the Moenave Formation to the Dinosaur Canyon and Whitmore Point Members. Subsequent work by Lucas and Heckert (2001), Molina-Garza and others (2003), and Lucas and Tanner (2007a) also suggested that the Springdale Sandstone is more closely related to, and should be made the basal member of, the Kayenta Formation.

JURASSIC/TRIASSIC

Moenave Formation

Jmw — **Whitmore Point Member** (Lower Jurassic) – Interbedded, pale-reddish-brown, greenish-gray, and grayish-red mudstone and claystone, with thin-bedded, moderate-reddish-brown, very fine to fine-grained sandstone and siltstone; siltstone is commonly thin bedded to laminated in lenticular or wedge-shaped beds; claystone is generally flat bedded; contains several 2- to 6-inch-thick (5–15 cm), bioturbated, cherty, very light gray to yellowish-gray, dolomitic limestone beds with algal structures, some altered to jasper, and fossil fish scales, possibly of *Semionotus kanabensis*; forms poorly exposed ledgy slope; to the west, the member consists of a lower and upper lacustrine interval separated by a red sandstone and siltstone ledge; eastward across this quadrangle, the lower lacustrine interval pinches out beneath the thickening red bed, resulting in a dramatic thinning of the unit; lower, conformable contact is placed at a pronounced break in slope at the base of the lowest light-gray, thin-bedded, dolomitic limestone and above the thicker bedded, reddish-brown sandstone and siltstone ledges of the Dinosaur Canyon Member; deposited in low-energy lacustrine and fluvial environments (Clemmensen and others, 1989; Blakey, 1994; Peterson, 1994; and DeCourten, 1998; Milner and Kirkland, 2006); thickens to the west from 15 to 40 feet (5–12 m).

J$\overline{\text{T}}$rmd — **Dinosaur Canyon Member** (Lower Jurassic to Upper Triassic) – Uniformly colored, interbedded, generally thin-bedded, moderate-reddish-brown to moderate-reddish-orange, very fine to fine-grained sandstone, very fine grained silty sandstone, and lesser siltstone and mudstone; ripple marks and mud cracks common; forms ledgy slope that steepens eastward; forms the base of Vermilion Cliffs step of the Grand Staircase (Gregory, 1950); regionally, a thin chert pebble conglomerate marks the base of the unit and the unconformity, but in this area, it is more common to have a 1.5- to 2-foot-thick (0.5–0.6 m) gypsum bed with local chert pebbles; unconformable lower contact is placed at the base of the chert pebble conglomerate or gypsum bed where recognized, otherwise, it is placed at the prominent color and lithology change from reddish-brown siltstone above to pale-greenish-gray mudstone of the Petrified Forest Member of the Chinle Formation below; deposited on broad, low floodplain that was locally shallowly flooded (fluvial mud flat) (Clemmensen and others, 1989; Blakey, 1994; Peterson, 1994; and DeCourten, 1998); thickness varies from 200 to 300 feet (60–90 m).

unconformity, J-0 of Pipiringos and O'Sullivan (1978), who thought it was at the Jurassic-Triassic boundary; however, the Jurassic-Triassic boundary is now considered to be within the Dinosaur Canyon Member of the Moenave Formation, thus the "J-0" unconformity is in Upper Triassic strata (Molina-Garza and others, 2003; Lucas and Tanner, 2007b; Kirkland and Milner, 2006).

TRIASSIC

Chinle Formation

T$\overline{\text{c}}$p — **Petrified Forest Member** (Upper Triassic) – Highly variegated, light-brownish-gray, pale-greenish-gray, to grayish-purple bentonic shale, mudstone, siltstone, and claystone, with lesser thick-bedded, resistant sandstone and pebble to small cobble conglomerate near base; clasts are primarily chert and quartzite; contains minor chert, nodular limestone, and very thin coal seams and lenses as much as 0.5 inch (1 cm) thick; mudstone weathers to a "popcorn" surface due to expansive clays and causes road and building foundation problems; contains locally abundant, brightly colored, fossilized wood; weathers to badland topography; prone to landsliding along steep hillsides, however, outcrops within this quadrangle have fairly low relief; some of the best exposed outcrops are protected from erosion by older eolian deposits (Qeo) that form a resistant caprock; mostly slope forming; lower contact with the Shinarump Conglomerate Member of the Chinle Formation is placed at the base of the purplish-gray clay slope and above the prominent sandstone and conglomerate ledge; deposited in lacustrine, floodplain, and braided-stream environments (Stewart and others, 1972a; Dubiel, 1994); not completely exposed within the quadrangle due to cover by mixed alluvial and eolian pediment-mantle (Qape), alluvial-eolian (Qae), and alluvial-colluvial (Qac) deposits in the valley along the south edge of the quadrangle; thickness is 450 to 600 feet (145–195 m).

T$\overline{\text{c}}$s — **Shinarump Conglomerate Member** (Upper Triassic) – Varies from dark-brown to moderate-yellowish-brown, medium- to coarse-grained sandstone with locally well-developed limonite bands ("picture stone" or "landscape rock"), to moderate-brown, pebbly conglomerate with subrounded clasts of quartz, quartzite, and chert; mostly thick- to very thick bedded with both planar and low-angle cross-stratification, although thin, platy beds with ripple cross-stratification occur locally; strongly jointed with common slickensides; contains poorly preserved petrified wood, locally as much as 4 feet (1.2 m) long with a diameter of 2 feet (0.6 m), commonly replaced in part by iron-manganese oxides; forms a resistant ledge to small cliff above the Moenkopi Formation, thus capping the Chocolate Cliffs step of the Grand Staircase (Gregory, 1950; Hintze and Yochelson, 2009); lower unconformable contact is drawn at the base of the small cliff above the slope-forming reddish-brown siltstone of the upper red member of the Moenkopi Formation; variable in composition and thickness because it represents stream-channel deposition over Late Triassic paleotopography (Stewart and others, 1972a; Dubiel, 1994); exposed along the south edge of the quadrangle, with picture stone quarries in the southeast corner; thickness is 50 to 80 feet (15–24 m).

unconformity, TR-3 of Pipiringos and O'Sullivan (1978)

Moenkopi Formation

T$\overline{\text{r}}$mu — **Upper red member** (Lower Triassic) – Interbedded moderate-reddish-brown, thin-bedded siltstone and mudstone and moderate-reddish-orange, thin- to medium-bedded sandstone with planar, low-angle, and ripple cross-stratification; contains some thin gypsum beds and abundant discordant gypsum stringers; well-preserved ripple marks common in the siltstone; forms ledgy slope and cliffs; overall, generally coarsens upward; lower conformable and gradational contact, marked by a prominent color change and lesser slope change, is placed at the top of the highest light-colored, thick gypsum bed, above which are steeper slopes of laminated to thin-bedded, moderate-reddish-brown siltstone and sandstone of the upper red member; deposited in coastal-plain and tidal-flat environments (Stewart and others, 1972b; Dubiel, 1994); completely exposed only in the southeast corner of the quadrangle; 125 feet (40 m) thick (Doelling and Davis, 1989).

T$\overline{\text{r}}$ms — **Shnabkaib Member** (Lower Triassic) – Light-gray to pale-red, gypsiferous siltstone with bedded gypsum and several thin interbeds of dolomitic, unfossiliferous limestone near the base; upper part is very gypsiferous and weathers to a powdery soil commonly covered by microbiotic crust; forms ledge-slope "bacon-striped" topography; prone to landsliding; deposited on broad coastal shelf of very low relief where minor fluctuations in sea level produced interbedding of evaporites and red beds (Stewart and others, 1972b; Dubiel, 1994); only upper 80 feet (25 m) is exposed within the quadrangle; complete thickness in the area is 165 to 220 feet (50–65 m) (Doelling, 2008; Sable and Hereford, 2004).

Subsurface Unit

MzPzu — Mesozoic-Paleozoic, undivided – shown on cross section only.

REFERENCES

Birkeland, P.W., Machette, M.N., and Haller, K.M., 1991, Soils as a tool for applied Quaternary geology: Utah Geological and Mineral Survey, Miscellaneous Publication 91-3, 63 p.

Blakey, R.C., 1994, Paleogeographic and tectonic controls on some Lower and Middle Jurassic erg deposits, Colorado Plateau, *in* Caputo, M.V., Peterson, J.A., and Franczyk, K.J., editors, Mesozoic systems of the Rocky Mountain region, USA: Denver, Colorado, Rocky Mountain Section of the Society for Sedimentary Geology, p. 273–298.

Clemmensen, L.B., Olsen, H., and Blakey, R.C., 1989, Erg-margin deposits in the Lower Jurassic Moenave Formation and Wingate Sandstone, southern Utah: Geological Society of America Bulletin, v. 101, p. 759–773.

DeCourten, F., 1998, Dinosaurs of Utah: Salt Lake City, University of Utah Press, 300 p.

Doelling, H.H., 2008, Geologic map of the Kanab 30' x 60' quadrangle, Kane and Washington Counties, Utah, and Coconino and Mohave Counties, Arizona: Utah Geological Survey MP-08-2DM, 2 pls., scale 1:100,000.

Doelling, H.H., and Davis, F.D., 1989, The geology of Kane County, Utah—geology, mineral resources, geologic hazards, with sections on petroleum and carbon dioxide by C.J. Brandt: Utah Geological and Mineral Survey Bulletin 124, 192 p., and Map 121 to accompany Bulletin 124, 10 pls., scale 1:100,000.

Dubiel, R.F., 1994, Triassic deposystems, paleogeography, and paleoclimate of the Western Interior, *in* Caputo, M.V., Peterson, J.A., and Franczyk, K.J., editors, Mesozoic systems of the Rocky Mountain region, USA: Denver, Colorado, Rocky Mountain Section of the Society for Sedimentary Geology, p. 133–168.

Gregory, H.E., 1950, Geology and geography of the Zion Park region: U.S. Geological Survey Professional Paper 220, 200 p.

Hayden, J.M., 2011, Geologic map of the Kanab quadrangle, Kane County, Utah, and Mohave and Coconino Counties, Arizona: Utah Geological Survey Map 248DM, scale 1:24,000.

Hintze, L.F., and Yochelson, E., 2009, The Grand Staircase at Kanab Creek in 1879—its remarkable first measurement by C.D. Walcott: Brigham Young University Geology Studies Special Publication 10, 55 p.

Kirkland, J.I., and Milner, A.R.C., 2006, The Moenave Formation at the St. George Dinosaur Discovery Site at Johnson Farm, *in* Harris, J.D., Lucas, S.G., Spielmann, J.A., Lockley, M.G., Milner, A.R.C., and Kirkland, J.I., editors, The Triassic/Jurassic terrestrial transition: New Mexico Museum of Natural History and Science Bulletin 37, p. 289–309.

Lucas, S.G., and Heckert, A.B., 2001, Theropod dinosaurs and the Early Jurassic age of the Moenave Formation, Arizona-Utah, USA: Neues Jahrbuch für Geologie und Paläontologie Monatshefte, Stuttgart, Germany, v. 7, p. 435–448.

Lucas, S.G., and Tanner, L.H., 2007a, The Springdale Member of the Kayenta Formation, Lower Jurassic of Utah-Arizona, *in* Harris, J.D., Lucas, S.G., Spielmann, J.A., Lockley, M.G., Milner, A.R.C., and Kirkland, J.I., editors, The Triassic/Jurassic terrestrial transition: Albuquerque, New Mexico Museum of Natural History and Science Bulletin 37, p. 71–76.

Lucas, S.G., and Tanner, L.H., 2007b, Tetrapod biostratigraphy and biochronology of the Triassic-Jurassic transition on the southern Colorado Plateau, USA: Palaeogeography, Palaeoclimatology, Palaeoecology, v. 244, p. 242–256.

Marzolf, J.E., 1994, Reconstruction of the early Mesozoic Cordilleran cratonal margin adjacent to the Colorado Plateau, *in* Caputo, M.V., Peterson, J.A., and Franczyk, K.J., editors, Mesozoic systems of the Rocky Mountain region, USA: Denver, Colorado, Rocky Mountain Section of the Society for Sedimentary Geology, p. 181–216.

Milner, A.R.C., and Kirkland, J.I., 2006, Preliminary review of the Early Jurassic (Hettangian) freshwater Lake Dixie fish fauna in the Whitmore Point Member, Moenave Formation in southwest Utah, *in* Harris, J.D., Lucas, S.G., Spielmann, J.A., Lockley, M.G., Milner, A.R.C., and Kirkland, J.I., editors, The Triassic/Jurassic terrestrial transition: New Mexico Museum of Natural History and Science Bulletin 37, p. 510–521.

Molina-Garza, R.S., Geissman, J.W., and Lucas, S.G., 2003, Paleomagnetism and magnetostratigraphy of the lower Glen Canyon and upper Chinle Groups, Jurassic-Triassic of northern Arizona and northeast Utah: Journal of Geophysical Research, v. 108, no. B4, 2181, doi: 10.1029/2002JB001909.

Peterson, F., 1994, Sand dunes, sabkhas, streams, and shallow seas—Jurassic paleogeography in the southern part of the Western Interior basin, *in* Caputo, M.V., Peterson, J.A., and Franczyk, K.J., editors, Mesozoic systems of the Rocky Mountain region, USA: Denver, Colorado, Rocky Mountain Section of the Society for Sedimentary Geology, p. 233–272.

Pipiringos, G.N., and O'Sullivan, R.B., 1978, Principal unconformities of Triassic and Jurassic rocks, western interior United States—a preliminary survey: U.S. Geological Survey Professional Paper 1035-A, 29 p.

Sable, E.G., and Hereford, R., 2004, Geologic map of the Kanab 30' x 60' quadrangle, Utah and Arizona: U.S. Geological Survey Geologic Investigations Series I-2655, scale 1:100,000.

Sargent, K.A., and Philpott, B.C., 1987, Geologic map of the Kanab [15'] quadrangle, Kane County, Utah, and Mohave and Coconino Counties, Arizona: U.S. Geological Survey Map GQ-1603, scale 1:62,500.

Smith, S.S., 1990, Relationship of large floods and rapid entrenchment of Kanab Creek, southern Utah: Tucson, University of Arizona, M.S. thesis, 82 p.

Stewart, J.H., Poole, F.G., and Wilson, R.F., 1972a, Stratigraphy and origin of the Chinle Formation and related Upper Triassic strata in the Colorado Plateau region, with a section on sedimentary petrology by R.A. Cadigan and on conglomerate studies by W. Thordarson, H.F. Albee, and J.H. Stewart: U.S. Geological Survey Professional Paper 690, 336 p.

Stewart, J.H., Poole, F.G., and Wilson, R.F., 1972b, Stratigraphy and origin of the Triassic Moenkopi Formation and related strata in the Colorado Plateau region, with a section on sedimentary petrology by R.A. Cadigan: U.S. Geological Survey Professional Paper 691, 195 p., scale 1:2,500,000.

Tuesink, M.F., 1989, Depositional analysis of an eolian-fluvial environment—the intertonguing of the Kayenta Formation and Navajo Sandstone (Jurassic) in southwestern Utah: Flagstaff, Northern Arizona University, M.S. thesis, 189 p.

Webb, R.H., Smith, S.S., and McCord, V.A.S., 1991, Historic channel change of Kanab Creek, southern Utah and northern Arizona: Grand Canyon Natural History Association, Monograph No. 9, 92 p.

Wilson, R.F., 1958, The stratigraphy and sedimentology of the Kayenta and Moenave Formations, Vermilion Cliffs region, Utah and Arizona: Palo Alto, California, Stanford University, Ph.D. dissertation, 337 p.

ACKNOWLEDGMENTS

Robert F. Biek, Grant C. Willis, Hellmut H. Doelling, and Robert Ressetar, each with the Utah Geological Survey (UGS), reviewed this report and offered valuable suggestions for improvement. J. Buck Ehler (UGS) created and edited the digital files for this project. J. Doug Powell and Alan Titus, both with the Bureau of Land Management (BLM), shared their knowledge of the area. Lynn Mosdell, Trevor Stewart, and Mike Noel graciously allowed access to private property. John S. Hayden provided valuable field assistance.

MAP SYMBOLS

- Contact
- Normal fault, dashed where approximately located, dotted where concealed; bar and ball on down thrown side
- Structural contour, dashed where projected, drawn on top of Jkt, Contour interval = 200 ft
- Strike and dip of bedding
- Joint – near vertical
- Gravel pit
- Quarry (picture stone)
- Spring
- A — A' Line of cross section

CORRELATION OF GEOLOGIC UNITS

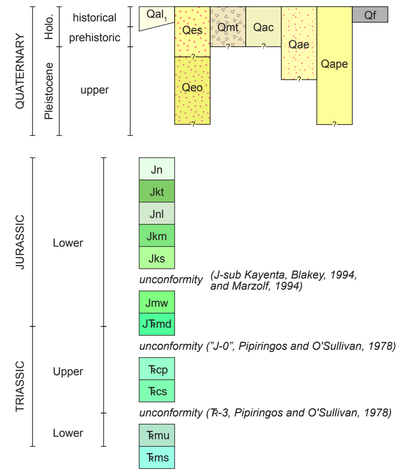

STRATIGRAPHIC COLUMN

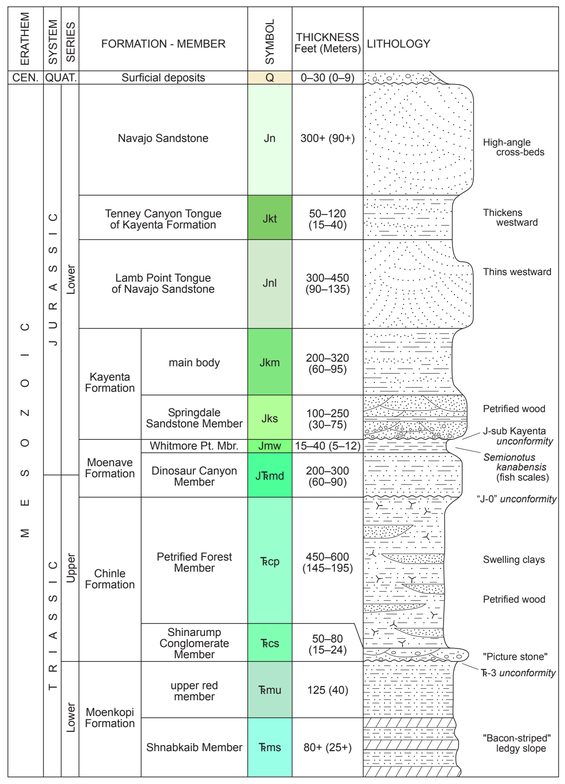
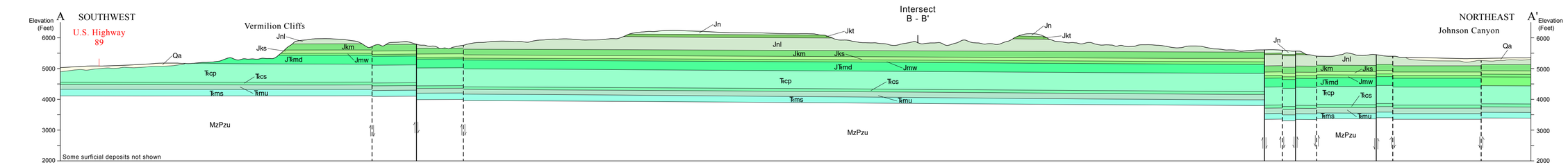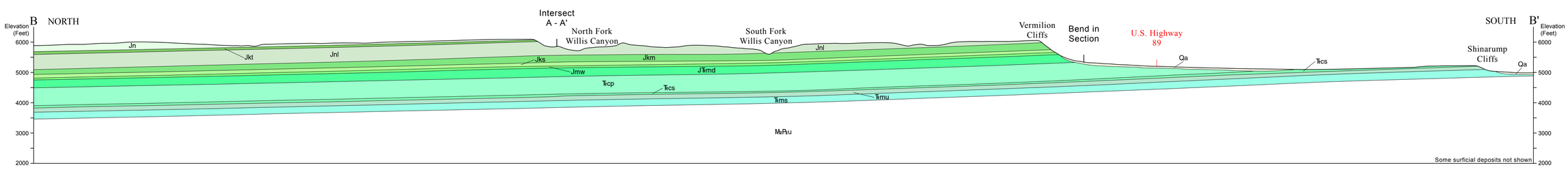
Canyon on the left is in the SE1/4 section 29, T. 43 S., R. 5 W. View is north to the Vermilion Cliffs toward the triangulation station shown on the topographic map at an elevation of 6385 feet (1947 m). Navajo Sandstone (Jn) caps highest point. Eastward-thinning Tenney Canyon Tongue of the Kayenta Formation (Jkt) is underlain by cliff-forming, eastward-thickening Lamb Point Tongue of the Navajo Sandstone (Jnl). The hill on the right is capped by the main body of the Kayenta Formation (Jkm) above ledges of the Springdale Sandstone Member of the Kayenta Formation (Jks). The Whitmore Point Member of the Moenave Formation (Jmw) creates the gentle slope above the vertical wall of Dinosaur Canyon Member (JTrmd). Variegated mudstone of the Petrified Forest Member of the Chinle Formation (Trcp) is visible at the base of the hill. The foreground is underlain by mixed alluvial and eolian pediment-mantle deposit (Qape).