UTAH GEOLOGICAL SURVEY
*a division of*
Utah Department of Natural Resources



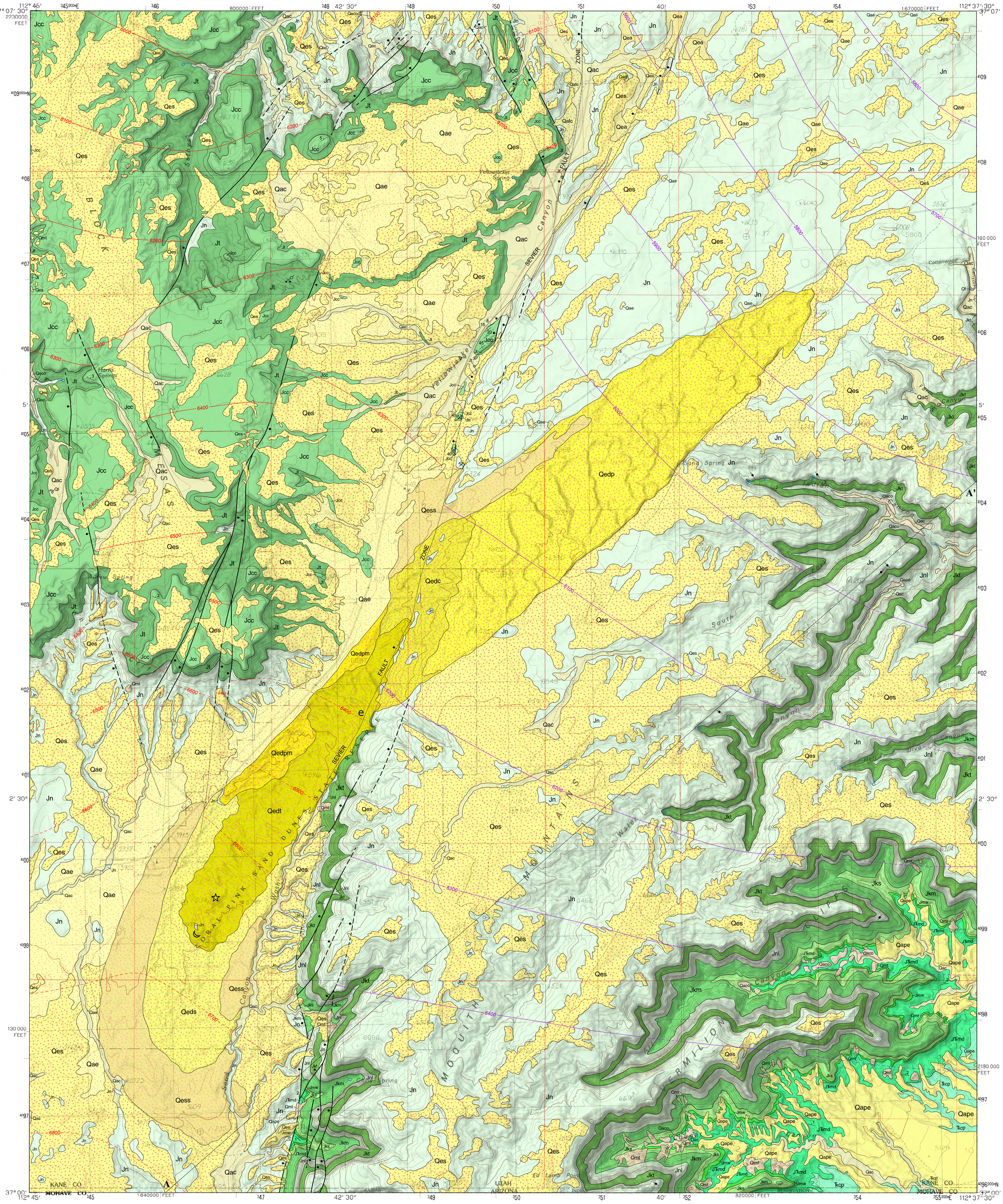


*This geologic map was funded by the Utah Geological Survey and the U.S. Geological Survey, National Cooperative Geologic Mapping Program, through USGS STATEMAP award number 08HQAG0096.*

*The views and conclusions contained in this document are those of the author and should not be interpreted as necessarily representing the official policies, either expressed or implied, of the U.S. Government.*

*Although this product represents the work of professional scientists, the Utah Department of Natural Resources, Utah Geological Survey, makes no warranty, expressed or implied, regarding its suitability for a particular use, and does not guarantee accuracy or completeness of data. The Utah Department of Natural Resources, Utah Geological Survey, shall not be liable under any circumstances for any direct, indirect, special, incidental, or consequential damages with respect to claims by users of this product. For use at 1:24,000 scale only.*

SCALE 1:24,000

1 0.5 0 1 MILE

1000 0 1000 2000 3000 4000 5000 6000 7000 FEET

1 0.5 0 1 KILOMETER

TOPOGRAPHIC CONTOUR INTERVAL 40 FEET

QUADRANGLE LOCATION

# GEOLOGIC MAP OF THE YELLOWJACKET CANYON QUADRANGLE, KANE COUNTY, UTAH, AND MOHAVE COUNTY, ARIZONA

by
**Janice M. Hayden**
**2013**

APPROXIMATE MEAN DECLINATION, 2013

Base from USGS Yellowjacket Canyon 7.5′ Quadrangle (1985)
Projection: UTM Zone 12
Datum: NAD 1927
Spheroid: Clarke 1886

Project Manager: Robert F. Biek
GIS and Cartography: J. Buck Ehler, Basia Matyjasik, and Lori J. Steadman

**Utah Geological Survey**
1594 West North Temple, Suite 3110
P.O. Box 146100, Salt Lake City, UT 84114-6100
(801) 537-3300
geology.utah.gov

This map was created from Geographic Information System (GIS) data.

| | | |
|---|---|---|
| 1 | 2 | 3 |
| 4 | . | 5 |
| 6 | 7 | 8 |

1. The Barracks
2. Mount Carmel
3. White Tower
4. Elephant Butte
5. Kanab
6. Colorado City
7. Moccasin
8. Kaibab

ADJOINING 7.5′ QUADRANGLE NAMES

ISBN 978-1-55791-865-9

## DESCRIPTION OF MAP UNITS

### QUATERNARY

#### Alluvial deposits

Qag **Alluvial-gravel deposits** (Upper to middle Pleistocene?) – Poorly to well sorted, subangular to rounded, gravel- and cobble-sized clasts locally mixed with sand and interbedded with silt and mud; deposited principally as debris flows on pediment surfaces and as higher stream-terrace and channel-fill deposits; mapped within the Sevier fault zone near the northern map border; clasts reflect rock types exposed in drainage basins upstream, from locally derived sandstone to transported quartzite cobbles; many deposits are completely covered by windblown sand (Qes) and only locally exposed in the vertical walls of adjacent drainages; 0 to 150 feet (0–45 m) thick.

#### Artificial deposits

Qf **Artificial fill** (Historical) – Artificial fill used to create small dams; consists of engineered fill and general borrow material; although only a few deposits have been mapped, fill should be anticipated in all areas with human impact, many of which are shown on the topographic base map; 0 to 20 feet (0–6 m) thick.

#### Eolian deposits

Qes, Qess **Eolian sand** (Holocene to upper Pleistocene?) – Well- to very well sorted, very fine to medium-grained, well-rounded, mostly quartz sand derived principally from the Navajo Sandstone and the Temple Cap Formation; commonly deposited in irregular hummocky mounds on the lee side of ridges and as sand ramps and aprons against steep-sided buttes (Sable and Doelling, 1990); primarily deposited on the main body of the Navajo Sandstone, but also deposited on alluvial-gravel (Qag) and mixed alluvial and eolian deposits (Qae) and as sheet sand on the Co-op Creek Limestone Member of the Carmel Formation (Jcc); locally includes small dunes and bedrock outcrops; mapped as sand sheet (Qess) in areas where mostly stabilized by scrub vegetation such as sagebrush near the southern (upwind) end and northern edge of the Coral Pink Sand Dune field, where it includes rolling hills of partially stabilized, poorly organized dunes; 0 to 50 feet (0–15 m) thick.

Qedc, Qedp, Qedpm, Qeds, Qedt **Eolian-sand dunes** (Holocene to upper Pleistocene?) – Well- to very well sorted, very fine to medium-grained, well-rounded, mostly quartz sand derived principally from the Navajo Sandstone and blown through a wind gap south of Block Mesas into dune form by strong prevailing southwesterly winds (Ford and others, 2010); main dune area is about 8 miles (13 km) long and one mile (1.6 km) wide with the lower half on the downthrown block and the upper half on the upthrown block of the Sevier fault (Doelling and Davis, 1989); 0 to 100 feet (0–30 m) thick.

The lower half, upwind portion of the dune field, including Coral Pink Sand Dunes State Park, is oriented north-northeast because the northward-pinching sides of the Vermilion Cliffs near the Sevier fault scarp slightly alters wind direction. This lower portion consists of a downwind succession of dune types, as well as small bedrock outcrops and areas of sheet sand and alluvial clay deposits, within the dune field: (1) Stabilized to partially stabilized, poorly developed and somewhat chaotic small transverse and parabolic-like dunes (Qeds) that form a transitional area between the stabilized sand sheet (Qess) and the active core of transverse dunes (Qedt). Disjunct stands of ponderosa pine trees in this area reveal five periods of establishment since A.D. 1562, the age of the oldest dendrochronologically dated tree (Wilkins and others, 2005). (2) On the edge of the active core of transverse dunes (Qedt), First Dune is sometimes referred to in state park information as a barchan dune. As shown on 1960 aerial photos, it is actually a transverse dune that has migrated north and wrapped around an outcrop of Navajo Sandstone thus creating a "current crescent" dune (Pye and Tsoar, 1990). (3) Within the active core of transverse dunes (Qedt) is a single star dune that formed through the merger of several smaller transverse dunes between 1960 and 1972 (Wilkins and others, 2002, 2003; Clement and others, 2006). A sample taken from 3 feet (1 m) below the surface of the southern swale of Star Dune gave an optically stimulated luminescence (OSL) age of 710 ± 160 yr, which suggests that current eolian activity at the surface is not reworking deeper, older sand (Wilkins and others, 2005). (4) An active core of transverse dunes (Qedt) grades downwind from transverse ridges into barchanoid ridges with a weak fish-scale or akle pattern (Pye and Tsoar, 1990). In this area, a $^{14}C$ age indicates exhumed stands of ponderosa pine with roots in situ in bedrock died 190 ± 50 $^{14}C$ yr B.P. (Wilkins and others, 2005). (5) Small parabolic dunes form along the northwest margin (Qedpm) of the lower portion of the dune field where sand movement is impeded by vegetation that stabilizes the dune arms. The downwind ends of these arms are sometimes breached, increasingly so in the northward part of the area. This creates "wind rift" dunes (Mabbutt, 1977) that have linear form with parallel arms, separated by short troughs. (6) Within the active core of transverse dunes (Qedt), echo dunes form in front of and "echo" the shape of the cliffs along the eastern end of some of the barchanoid ridges because of vortexes that form as the wind strikes the cliff obliquely.

The Sevier fault escarpment in the dune field area is nearly covered by climbing dunes (Qedc). A ramp angle of 5 to 12 degrees creates a flow expansion point that results in reduced sand transport and the northeastward alignment of the upper portion of the dune field (Wilkins and Ford, 2007). This upper portion, part of the Moquith Mountains Wilderness Study Area, consists of large parabolic dunes (Qedp). Some of these dunes rise 45 feet (13 m) above the surface of non-dune sand. This area of large parabolic dunes is locally flanked along the northwest edge by a stabilized sand sheet (Qess).

Dune activity responds to relatively slight changes in climate and the resulting moisture availability, which affects vegetation and sediment supply. A basal mud 28 inches (70 cm) below the surface of a clay-capped eolian mesa that was exhumed by passing dunes dated to 470 ± 50 $^{14}C$ yr B.P. and had an OSL age of 0.51 ± 0.06 ka (A.D. 1435–1555); this indicates that the mud was deposited at a time of increased moisture near the beginning of the Little Ice Age (Wilkins and others, 2005). Two additional OSL samples from separate eolian layers 6.5 feet (2 m) and 9.2 feet (2.8 m) below the clay had ages of 2.8 ± 0.22 ka (1015-525 B.C.) and 4.1 ± 0.19 ka (2205-1905 B.C.) (Wilkins and others, 2005). Ground-penetrating radar (GPR) imagery identified additional buried bounding surfaces that cause reduced radar penetration, whereas penetration in active dune areas was greater than 65 feet (20 m) (Wilkins and others, 2005). Nearest neighbor analysis reveals that since 1960, dunes in the upper portion of the dune field have shifted toward a more clustered state while those in the lower portion of the dune field have become slightly less clustered (although their average crest length has increased because of smaller migrating dunes merging) and that the mathematical center of the dune field has shifted 4900 feet (1500 m) to the northeast. From that data, Wilkins and Ford (2007) conclude that the system is currently adjusting to an earlier sediment influx from a drier period (1931 to 1961) which is presently working its way through the system. Currently, sediment supply is more limited because of vegetation encroachment that has at least partially stabilized the southern end of the lower dune field.

#### Mass-movement deposits

Qmt **Talus** (Holocene to upper Pleistocene?) – Very poorly sorted, angular boulders with minor fine-grained interstitial sediment; deposited mostly by rock fall on and at the base of steep slopes; forms primarily from blocks that weather from the Navajo and Kayenta Formations and come to rest on the more gentle slope of the Moenave Formation; locally contains small landslide and slump deposits; may include and is gradational with older alluvium and eolian pediment-mantle deposits (Qape) farther downslope; 0 to 20 feet (0–6 m) thick.

#### Mixed-environment deposits

Qac, Qaco **Mixed alluvial and colluvial deposits** (Holocene to upper Pleistocene?) – Poorly to moderately sorted, clay- to boulder-sized, locally derived sediment deposited in swales and minor active drainages by alluvial, slope-wash, and creep processes; gradational with mixed alluvium and eolian pediment-mantle (Qape) and mixed alluvial and eolian (Qae) deposits; older deposits (Qaco), which are mapped in Sethys Canyon in the northwest and several canyons along the east edge of the quadrangle, are being dissected by, and are currently 10 to 50 feet (3–15 m) above, modern drainages; 0 to 30 feet (0–9 m) thick.

Qafc **Mixed alluvial-fan and colluvial deposits** (Holocene) – Poorly to moderately sorted, non-stratified, subangular to subrounded, boulder- to clay-size sediment deposited at the mouths of active streams and washes; clast composition ranges widely and reflects rock types exposed in upstream drainage basins; deposited principally as debris flows and debris floods on active depositional surfaces, but also has significant colluvial component; typically 10 to 30 feet (3–9 m) thick.

Qae **Mixed alluvial and eolian deposits** (Holocene to upper Pleistocene?) – Moderately to well-sorted, clay- to sand-sized alluvial sediment that locally includes abundant eolian sand and minor alluvial gravel; includes alluvial-fan deposits too small to map separately in the upper reaches of the deposits; calcic soils exhibit stage II pedogenic carbonate development (after Birkeland and others, 1991); upper reaches accumulate sediment; deposits in this quadrangle are not nearly as incised as those of Kanab Creek to the east (Smith, 1990; Summa, 2009; Hayden, 2011), thus older depositional phases, likely present at depth as along Kanab Creek (Hayden, 2011), are not exposed in this quadrangle; mapped in the southwest corner of the quadrangle, along the valley west of Coral Pink Sand Dunes State Park, and in the northeast and northwest corners of the quadrangle on broad, nearly flat areas of Navajo Sandstone and Co-op Creek Member of the Carmel Formation; exposed thickness 0 to 30 feet (0–9 m).

Qea **Mixed eolian and alluvial deposits** (Holocene to upper Pleistocene?) – Moderately to well-sorted, fine- to medium-grained eolian sand partially reworked by alluvial processes; includes some poorly to moderately sorted gravel to mud deposited in minor channels; 0 to 20 feet (0–6 m) thick.

Qape **Mixed alluvium and eolian pediment-mantle deposits** (Holocene to upper Pleistocene?) – Unconsolidated to weakly consolidated clay- to small boulder-size debris that forms a pediment mantle, commonly with a thin cover of eolian sand and loess, principally on broad planar surfaces cut across the non-resistant Petrified Forest Member of the Chinle Formation, but also on the Dinosaur Canyon Member of the Moenave Formation at the base of the Vermilion Cliffs; extends into valleys from the base of the Vermilion Cliffs in the southeast corner of the quadrangle; part next to cliffs still receives sediment and locally includes small, poorly sorted alluvial-fan, slope-wash, and minor talus deposits; dissected and left as isolated remnants up to 60 feet (18 m) above modern drainages; lower end merges with mixed alluvial and eolian (Qae) deposits just off of the quadrangle; important local source of sand and gravel in Kanab quadrangle to the east (Hayden, 2011); 0 to 20 feet (0–6 m) thick.

***unconformity***

### JURASSIC

#### Carmel Formation

Jcc **Co-op Creek Limestone Member** (Middle Jurassic) – Light-olive-gray to light-gray, thin- to medium-bedded, micritic limestone and sandy limestone interbedded with mostly light-gray, thinly laminated to thin-bedded, calcareous shale, platy limestone, and very fine to fine-grained sandstone; forms ledge to small cliff near base and top with steep, ledgy slope between; sparsely vegetated; locally contains *Isocrinus* sp. crinoid columnals, pelecypods, and gastropods, especially in the upper beds (Sable and Hereford, 2004); Tang and others (2000) reported significant crinoid-bearing beds in the upper part of the unusually thick, lower limestone ledge at Mount Carmel Junction to the north; lower unconformable contact is at the base of reddish-brown to light-gray sandy siltstone that underlies the lower limestone ledge, above the massively cross-bedded, very light gray to grayish-pink sandstone of the White Throne Member of the Temple Cap Formation; Sprinkel and others (2011) proposed making this reddish-brown to light-gray sandy siltstone the Esplin Point Member of the Temple Cap Formation and thus placing the lower contact of the Co-op Creek Limestone Member at the base of the lowest limestone ledge; Kowallis and others (2011) and Sprinkel and others (2011) reported several $^{40}Ar/^{39}Ar$ ages of about 168 to 170 Ma for altered volcanic ash beds, probably derived from a magmatic arc in what is now southern California and western Nevada, within the lower part of the member in southwest Utah; deposited in a shallow-marine environment (Imlay, 1980; Blakey and others, 1983); 160 to 200 feet (50–60 m) thick.

Pipiringos and O'Sullivan (1978) proposed an unconformity between the Temple Cap and Carmel Formations. Kowallis and others (2011) and Sprinkel and others (2011) reported that there is not a significant time gap between the two formations and that they could not find field evidence for the unconformity.

Jt **Temple Cap Formation** (Middle Jurassic) – Consists of two interfingering members that are mapped as one unit because of eastward thinning of the lower member. Sprinkel and others (2011) proposed making a third member, the Esplin Point Member of the Temple Cap Formation, from the reddish-brown to light-gray sandy siltstone below the limestone ledge at the base of the Co-op Creep Member of the Carmel Formation. Those beds are still included in the Co-op Creek Member here since mapping was completed prior to the proposed change. Upper White Throne Member is yellowish-gray to pale-orange, very thick bedded, well-sorted, fine-grained quartz sandstone with high-angle cross-bed sets as much as 20 feet (6 m) thick; cliff forming, similar to the Navajo Sandstone but slightly less resistant to erosion; basal grayish-red, blocky, angular-weathering sandstone forms a ledge; deposited in coastal dune field (Blakey, 1994; Peterson, 1994). Lower Sinawava Member is moderate-reddish-brown mudstone, siltstone, and very fine grained, gypsiferous, silty sandstone; thins eastward and locally pinches out and reappears; where present, it forms a prominent, narrow, vegetated slope at the top of the Navajo Sandstone; weathered reddish-brown clay particles form vertical streaks that stain the upper, "white" portion of the Navajo Sandstone; lower, unconformable contact is at the base of the moderate-reddish-brown mudstone slope, or where not present, at the break in slope above the vertical cliff of the massively bedded, light-gray sandstone of the Navajo Sandstone; deposited in coastal-sabkha and tidal-flat environments (Blakey, 1994; Peterson, 1994); Kowallis and others (2011) and Sprinkel and others (2011) reported several $^{40}Ar/^{39}Ar$ ages of 170 to 173 million years old for altered volcanic ash beds, probably derived from a magmatic arc in what is now southern California and western Nevada, within the Sinawava Member in southwest Utah; 150 to 200 feet (45–60 m) thick.

***J-1 unconformity*** (Pipiringos and O'Sullivan, 1978), formed prior to about 179 million years ago in southwest Utah (Kowallis and others, 2011; Sprinkel and others, 2011).

#### Navajo Sandstone and Kayenta Formation

Jn **Navajo Sandstone** (main body) (Lower Jurassic) – Light-gray to pale-orange in upper part and moderate-reddish-orange to moderate-reddish-brown in lower part, massively cross-bedded, moderately well-cemented sandstone with well-rounded, fine- to medium-grained, frosted quartz sand grains; locally, ironstone bands, and concretions called "Moki marbles," are common; strongly jointed; forms the White Cliffs step of the Grand Staircase (Gregory, 1950); divisible into three informal units of roughly equal thickness after Doelling (2002, 2008), which are based on color and weathering tendencies; however, they are not mapped separately: (1) "White" sandstone forms the upper part of the Navajo Sandstone and forms the White Cliffs along the front of Block Mesas west of the Sevier fault; it is less resistant than the "brown" sandstone at the base of the formation and is pale gray, yellowish gray, and orangish gray because of alteration, remobilization, and bleaching of limonite and hematite cement, possibly due to hydrocarbon migration (see Beitler and others, 2003). (2) "Pink" sandstone forms the middle part of the Navajo Sandstone and is partially exposed across the valley as low hills and in drainages in the southwest corner of the quadrangle; it is generally the least resistant of the three units, is the most covered with eolian sand, and is pale reddish orange due to more uniformly dispersed hematite cement. (3) "Brown" or red sandstone, which forms the lower massive cliff of the Navajo Sandstone that caps the Moquith Mountains and the Vermilion Cliffs east of the Sevier fault, is streaked medium- to dark-reddish-brown because of iron oxide remobilization caused by groundwater or hydrocarbon migration. The Navajo Sandstone is the main aquifer for much of the region (Heilweil and others, 2002; Rowley and Dixon, 2004); deposited in a vast coastal and inland dune field with prevailing winds principally from the north, with rare interdunal ephemeral lakes (Blakey, 1994; Peterson, 1994); originally, much of the sand may have been carried to the area by a transcontinental river system that eroded Grenvillian-age (about 1.0 to 1.3 billion-year-old) crust that was involved in the Appalachian orogenesis of eastern North America (Dickinson and Gehrels, 2003; Rahl and others, 2003); lower contact is drawn where the massively bedded, vertically jointed sandstone gives way to the thinner bedded siltstone and sandstone of the Tenney Canyon Tongue of the Kayenta Formation; map unit includes areas of weathered sandstone regolith and Quaternary eolian sand too small to map separately; upper 1000 feet (300 m) exposed west of the Sevier fault and basal 600 feet (180 m) exposed east of the Sevier fault, thus some of the middle portion is not exposed in the quadrangle; total thickness in this area is 1800 to 2000 feet (550–600 m) (Sargent and Philpott, 1987).

Jkt **Tenney Canyon Tongue of Kayenta Formation** (Lower Jurassic) – Interbedded pale-reddish-brown siltstone, mudstone, and very fine grained, very thin bedded to laminated, quartz sandstone; ledgy slope former; deposited in a distal river, playa, and minor lacustrine environments (Tuesink, 1989; Blakey, 1994; Peterson, 1994); type section located just east of the quadrangle in what is now called Tiny Canyon (rather than Tenney Canyon) on the topographic map (Doelling, 2008; Hayden, 2011); conformably lies between the Navajo Sandstone (main body) and the Lamb Point Tongue of the Navajo Sandstone with sharp upper and lower contacts; lower contact is placed where the thin, interbedded siltstone, mudstone, and sandstone above give way to the massively cross-bedded sandstone of the Lamb Point Tongue; thickens westward from 200 to 250 feet (60–75 m).

Jnl **Lamb Point Tongue of Navajo Sandstone** (Lower Jurassic) – Grayish-white to grayish-orange, very fine to fine-grained, massively cross-bedded, quartz sandstone; forms cliff; type section at Ed Lamb Point is the southernmost point of the Vermilion Cliffs that barely crosses into Arizona just east of the Sevier fault (Wilson, 1958); conformably lies between Tenney Canyon Tongue and main body of the Kayenta Formation; springs locally develop at the lower contact with the main body of the Kayenta Formation; lower contact is placed where the massively bedded, vertically jointed sandstone gives way to thinner bedded siltstone and sandstone; deposited in an eolian erg and sabkha environment (Tuesink, 1989; Blakey, 1994; Peterson, 1994); thickens northeastward across the quadrangle from 300 to 400 feet (90–120 m).

Jkm **Main body of Kayenta Formation** (Lower Jurassic) – Reddish-brown to moderate-reddish-brown to pale-red siltstone and mudstone interbedded with very fine to fine-grained sandstone; includes minor intraformational pebble conglomerate and thin beds of light-gray limestone; light-gray siltstone marker bed about 30 feet (9 m) below the top extends across the quadrangle; forms ledgy slope; deposited in distal river, playa, and minor lacustrine environments (Tuesink, 1989; Blakey, 1994; Peterson, 1994); thickness varies from 250 to 300 feet (75–90 m).

Jks **Springdale Sandstone Member of Kayenta Formation** (Lower Jurassic) – Mostly pale-reddish-purple to pale-reddish-brown, moderately sorted, fine- to coarse-grained, medium- to very thick bedded sandstone, and minor, thin, discontinuous lenses of intraformational conglomerate and thin interbeds of moderate-reddish-brown or greenish-gray mudstone and siltstone; has large lenticular and wedge-shaped, low-angle, medium-to large-scale cross-bedding; secondary color banding that either parallels or cuts across cross-beds is common in the sandstone; cliff face broken by non-resistant layers; unconformable lower contact with the Whitmore Point Member of the Moenave Formation is placed at the base of more massive, ledgy sandstone beds above a slope of interbedded mudstone and claystone; contains locally abundant petrified and carbonized fossil plant remains; deposited in braided-stream and minor floodplain environments (Clemmensen and others, 1989; Blakley, 1994; Peterson, 1994; and DeCourten, 1998); generally thickens eastward but locally thickens and thins abruptly; from 100 to 150 feet (30–45 m) thick.

***J-sub Kayenta unconformity;*** Blakey (1994) and Marzolf (1994) proposed a major regional unconformity at the base of the Springdale Sandstone, thus restricting the Moenave Formation to the Dinosaur Canyon and Whitmore Point Members. Subsequent work by Lucas and Heckert (2001), Molina-Garza and others (2003), and Lucas and Tanner (2007a) also suggested that the Springdale Sandstone is more closely related to and should be the basal member of the Kayenta Formation.

### JURASSIC/TRIASSIC

JŦm **Moenave Formation -** Shown on cross section only.

Jmw **Whitmore Point Member** (Lower Jurassic) – Interbedded, pale-reddish-brown, greenish-gray, and grayish-red mudstone and claystone, with thin-bedded, moderate-reddish-brown, very fine to fine-grained sandstone and siltstone; siltstone is commonly thin bedded to laminated in lenticular or wedge-shaped beds; claystone is generally flat bedded; contains several 2- to 6-inch-thick (5–15 cm), bioturbated, cherty, very light gray to yellowish-gray, dolomitic limestone beds with algal structures (some altered to jasper), and fossil fish scales, possibly of *Semionotids*; forms poorly exposed ledgy slope; lower, conformable contact is placed at a pronounced break in slope at the base of the lowest light-gray, thin-bedded, dolomitic limestone and above the thicker bedded sandstone and siltstone ledges of the Dinosaur Canyon Member; deposited in low-energy lacustrine and fluvial environments (Clemmensen and others, 1989; Blakey, 1994; Peterson, 1994; DeCourten, 1998; Milner and Kirkland, 2006); thickens to the west from 40 to 80 feet (12–24 m).

JŦmd **Dinosaur Canyon Member** (Lower Jurassic to Upper Triassic) – Uniformly colored, moderate-reddish-brown to moderate-reddish-orange, interbedded, generally thin-bedded, very fine to fine-grained sandstone, very fine grained silty sandstone, and lesser siltstone and mudstone; ripple marks and mud cracks common; forms ledgy slope; forms the base of Vermilion Cliffs step of the Grand Staircase (Gregory, 1950); regionally, a thin chert pebble conglomerate marks the base of the unit and the unconformity, but in this area, it is more common to have a 1.5- to 2-foot-thick (0.5–0.6 m) gypsum bed with local chert pebbles; unconformable lower contact is placed at the base of the chert pebble conglomerate or gypsum bed where recognized, otherwise, it is placed at the prominent color and lithologic change from reddish-brown siltstone above to pale-greenish-gray mudstone of the Petrified Forest Member of the Chinle Formation below; deposited on broad, low floodplain that was locally shallowly flooded (fluvial mud flat) (Clemmensen and others, 1989; Blakey, 1994; Peterson, 1994; DeCourten, 1998); 200 to 250 feet (60–75 m) thick.

***TR-5 unconformity*** (Lucas and Tanner, 2007b; also see Molina-Garza and others, 2003; Kirkland and Milner, 2006); previously called the J-0 unconformity by Pipiringos and O'Sullivan (1978), who thought it was at the Jurassic-Triassic boundary; however, the Jurassic-Triassic boundary is now considered to be within the Dinosaur Canyon Member of the Moenave Formation and the regional unconformity is in Upper Triassic strata.

### TRIASSIC

#### Chinle Formation

Ŧcp **Petrified Forest Member** (Upper Triassic) – Highly variegated, light-brownish-gray, pale-greenish-gray, to grayish-purple bentonitic shale, mudstone, siltstone, and claystone, with lesser thick-bedded, resistant sandstone and pebble to small cobble conglomerate near base; conglomerate clasts are primarily chert and quartzite; contains minor chert, nodular limestone, and very thin coal seams and lenses as much as 0.5 inch (1 cm) thick; mudstone weathers to a "popcorn" surface due to expansive clays, causing road and building foundation problems; contains locally abundant, brightly colored fossilized wood; weathers to badland topography; prone to landsliding along steep hillsides, however, most outcrops within this quadrangle have low relief; mostly slope forming; lower contact is not exposed; deposited in lacustrine, floodplain, and fluvial environments (Stewart and others, 1972; Dubiel, 1994); upper part of map unit may include strata of the Owl Rock Member of the Chinle Formation; mapped in the southeast corner of the quadrangle; commonly mantled by mixed alluvial-pediment-eolian (Qape), older alluvial-colluvial (Qaco), and alluvial-colluvial (Qac) deposits; incomplete thickness is 150 feet (45 m).

#### Subsurface Unit

MzPzu **Mesozoic-Paleozoic, undivided** – Shown on cross section only.

## SEVIER FAULT ZONE

The approximately 300-mile-long (480 km) Sevier fault zone extends from about 35 miles (56 km) south of the Grand Canyon in Arizona northward to central Utah (Doelling and Davis, 1989; Lund and others, 2008). It has been divided into four sections, as reported by Lund and others (2008), with part of the 50-mile long (80 km) Northern Toroweap section cutting through the Yellowjacket Canyon quadrangle. The section boundary between this Northern Toroweap section and the Sevier section to the north, which is also considered a probable seismogenic segment boundary, is just north of the quadrangle at Clay Flat. Within the Sevier section, the Sevier fault has displaced Quaternary basaltic rocks at Black Mountain and Red Canyon, about 20 miles and 50 miles (30 and 80 km) north of the quadrangle, respectively; however, no historical earthquakes have ruptured the surface (Lund and others, 2008). No displaced Quaternary deposits have been recognized along the Northern Toroweap section of the fault in Utah, although a late Pleistocene scarp is present near Pipe Springs National Monument in Arizona (Lund and others, 2008). Lund and others (2008) reported that the Northern Toroweap section has a vertical slip rate of less than 0.1 mm per year and a recurrence interval of greater than 30,000 years between surface faulting earthquakes. Paleoseismic information is also summarized in Hecker (1993) and Black and others (2003).

Although there are no fault scarps on unconsolidated deposits in the quadrangle, historical seismicity from 1959 to 2004, detailed by Brumbaugh (2008), defines a band of activity extending through the area. The largest earthquake during this time period had an epicenter within the Yellowjacket Canyon quadrangle. It occurred on February 12, 1962, at latitude 36°06'50" N. and longitude 112°42'40" W. and had a magnitude of ML 4.4 (Brumbaugh, 2008).

The fault zone of overlapping and anastomosing strands reaches widths of about 0.5 mile (1 km) (Lund and others, 2008). Anderson and Christensen (1989) proposed left-lateral oblique slip that resulted in the formation of Clay Flat as a pull-apart basin at the step-over between fault segments. Although Clay Flat is a small depocenter that divides the Yellowjacket drainage basin, no direct evidence of left-lateral oblique slip has yet been found. Movement along the Sevier fault probably began 15 to 12 million years ago (Davis, 1999).

Within the Yellowjacket Canyon quadrangle, the generally north to north-northeastward striking faults that constitute the fault zone are high-angle normal faults, most with down-to-the-west displacement. Blocks between these faults are commonly moderately tilted to perhaps 40°, as near the center of the quadrangle north of the sand dunes at the drainage divide between Yellowjacket Canyon flowing north and Sand Canyon Wash flowing south. Vertical displacement near the south edge of the quadrangle is approximately 1600 feet (500 m), with the least resistant middle portion of the Navajo Sandstone on the downthrown block juxtaposed against the Dinosaur Canyon Member of the Moenave Formation on the upthrown block at the base of the Vermilion Cliffs. At this location, the fault zone is at its widest and the escarpment, more than 1000 feet (300 m) tall, is at its maximum height. The Vermilion Cliffs gradually disappear to the north until only the capping Navajo Sandstone is exposed along the 350-foot high (100 m) escarpment at the sand dunes, where climbing sand dunes all but cover it. North of the dunes and other eolian sand deposits, the Sevier fault is a series of simple right-stepping faults expressed as a 200-foot (60 m) cliff of Navajo Sandstone. Along the north edge of the quadrangle, the fault zone widens again as various splays of the fault diverge to accommodate the large westward step-over of the fault near the segment boundary at Clay Flat north of the quadrangle (Hayden, 2008).

## REFERENCES

Anderson, R.E., and Christenson, G.E., 1989, Quaternary faults, folds, and selected volcanic features in the Cedar City 1° x 2° quadrangle, Utah: Utah Geological and Mineral Survey Miscellaneous Publication 89–6, 29 p.

Beitler, B., Chan, M.A., and Parry, W.T., 2003, Bleaching of Jurassic Navajo Sandstone on Colorado Plateau Laramide highs—evidence of exhumed hydrocarbon supergiants?: Geology, v. 31, no. 12, p. 1041–1044.

Birkeland, P.W., Machette, M.N., and Haller, K.M., 1991, Soils as a tool for applied Quaternary geology: Utah Geological and Mineral Survey Miscellaneous Publication 91–3, 63 p.

Black, B.D., Hecker, S., Hylland, M.D., Christenson, G.C., and McDonald, G.N., 2003, Quaternary fault and fold database and map of Utah: Utah Geological Survey Map 193DM, scale 1:500,000, CD.

Blakey, R.C., 1994, Paleogeographic and tectonic controls on some Lower and Middle Jurassic erg deposits, Colorado Plateau, *in* Caputo, M.V., Peterson, J.A., and Franczyk, K.J., editors, Mesozoic systems of the Rocky Mountain region, USA: Denver, Colorado, Rocky Mountain Section of the Society for Sedimentary Geology, p. 273–298.

Blakey, R.C., Peterson, F., Caputo, M.V., Geesman, R.C., and Voorhees, B.J., 1983, Paleogeography of Middle Jurassic continental, shoreline, and shallow marine sedimentation, southern Utah, *in* Reynolds, M.W., and Dolley, E.D., editors, Mesozoic paleogeography of west-central United States: Denver, Colorado, Rocky Mountain Section of Society of Economic Paleontologists and Mineralogists, p. 77–100.

Brumbaugh, D.S., 2008, Seismicity and active faulting of the Kanab-Fredonia area of the southern Colorado Plateau: Journal of Geophysical Research, v. 113, B05309, doi:10.1029/2007JB005278, 9 p.

Clement, W.P., Wilkins, D.E., and Ford, R.L., 2006, Using ground penetrating radar to image terrestrial analogs of Martian aeolian deposition—the Coral Pink Sand Dunes, Kanab, Utah: EOS, Transactions of the American Geophysical Union, v. 87, p. 52.

Clemmensen, L.B., Olsen, H., and Blakey, R.C., 1989, Erg-margin deposits in the Lower Jurassic Moenave Formation and Wingate Sandstone, southern Utah: Geological Society of America Bulletin, v. 101, p. 759–773.

Davis, G.H., 1999, Structural geology of the Colorado Plateau region of southern Utah with special emphasis on deformation bands: Geological Society of America Special Paper 342, 157 p.

DeCourten, F., 1998, Dinosaurs of Utah: Salt Lake City, University of Utah Press, 300 p.

Dickinson, W.R., and Gehrels, G.E., 2003, U-Pb ages of detrital zircons from Permian and Jurassic eolian sandstones of the Colorado Plateau, USA—paleogeographic implications: Sedimentary Geology, v. 163, issues 1–2, p. 29–66.

Doelling, H.H., 2002, Interim geologic map of the Temple of Sinawava quadrangle, Washington and Kane Counties, Utah: Utah Geological Survey Open-File Report 396, 15 p., scale 1:24,000.

Doelling, H.H., 2008, Geologic map of the Kanab 30' x 60' quadrangle, Kane and Washington Counties, Utah, and Coconino and Mohave Counties, Arizona: Utah Geological Survey Map 366, scale 1:100,000.

Doelling, H.H., and Davis, F.D., 1989, The geology of Kane County, Utah—geology, mineral resources, geologic hazards, with sections on petroleum and carbon dioxide by C.J. Brandt: Utah Geological and Mineral Survey Bulletin 124, 192 p., and Map 121 to accompany Bulletin 124, 10 plates., scale 1:100,000.

Dubiel, R.F., 1994, Triassic deposystems, paleogeography, and paleoclimate of the Western Interior, *in* Caputo, M.V., Peterson, J.A., and Franczyk, K.J., editors, Mesozoic systems of the Rocky Mountain region, USA: Denver, Colorado, Rocky Mountain Section of the Society for Sedimentary Geology, p. 133–168.

Ford, R.L., Gillman, S.L., Wilkins, D.E., Clement, W.P., and Nicoll, K., 2010, Geology and geomorphology of Coral Pink Sand Dunes State Park, Utah, *in* Sprinkel, D.A., and Chidsey, T.C., Jr., editors, Geology of Utah's Parks and Monuments: Utah Geological Association Publication 28, 3rd edition, p. 365–389.

Gregory, H.E., 1950, Geology and geography of the Zion Park region: U.S. Geological Survey Professional Paper 220, 200 p.

Hayden, J.M., 2008, Interim geologic map of the Mount Carmel quadrangle, Kane County, Utah: Utah Geological Survey Open-File Report 531, 15 p., 1 plate, scale 1:24,000.

Hayden, J.M., 2011, Geologic map of the Kanab 7.5' quadrangle, Kane County, Utah, and Mohave and Coconino Counties, Arizona: Utah Geological Survey Map 248DM, scale 1:24,000.

Hecker, S., 1993, Quaternary tectonics of Utah with emphasis on earthquake hazard characterization: Utah Geological Survey Bulletin 127, 257 p., 2 plates, scale 1:500,000.

Heilweil, V.M., Watt, D.E., Solomon, D.K., and Goddard, K.E., 2002, The Navajo aquifer system of southwestern Utah, *in* Lund, W.R., editor, Field guide to geologic excursions in southwestern Utah and adjacent areas of Arizona and Nevada: U.S. Geological Survey Open-File Report 02-172, p. 105–130.

Imlay, R.W., 1980, Jurassic paleobiogeography of the conterminous United States in its continental setting: U.S. Geological Survey Professional Paper 1062, 134 p.

Kirkland, J.I., and Milner, A.R.C., 2006, The Moenave Formation at the St. George Dinosaur Discovery Site at Johnson Farm, *in* Harris, J.D., Lucas, S.G., Spielmann, J.A., Lockley, M.G., Milner, A.R.C., and Kirkland, J.I., editors, Tracking dinosaur origins—the Triassic/Jurassic terrestrial transition: New Mexico Museum of Natural History and Science Bulletin 37, p. 289–309.

Kowallis, B.J., Sprinkel, D.A., Doelling, H.H., and Kuehne, P.A., 2011, New isotopic ages from the Early and Middle Jurassic of Utah—resolving the age of the Gypsum Spring and Temple Cap Formations [abs.]: Geological Society of America Abstracts with Programs, v. 43, no. 2, p. 1.

Lucas, S.G., and Heckert, A.B., 2001, Theropod dinosaurs and the Early Jurassic age of the Moenave Formation, Arizona-Utah, USA: Neues Jahrbuch fur Geologie und Paläontologie Mh., Stuttgart, Germany, v. 7, p. 435–448.

Lucas, S.G., and Tanner, L.H., 2007a, The Springdale Member of the Kayenta Formation, Lower Jurassic of Utah-Arizona, *in* Harris, J.D., Lucas, S.G., Spielmann, J.A., Lockley, M.G., Milner, A.R.C., and Kirkland, J.I., editors, The Triassic-Jurassic terrestrial transition: New Mexico Museum of Natural History and Science Bulletin 37, p. 71–76.

Lucas, S.G., and Tanner, L.H., 2007b, Tetrapod biostratigraphy and biochronology of the Triassic-Jurassic transition on the southern Colorado Plateau, USA: Palaeogeography, Palaeoclimatology, Palaeoecology, v. 244, p. 242–256.

Lund, W.R., Knudsen, T.R., and Vice, G.S., 2008, Paleoseismic reconnaissance of the Sevier fault, Kane and Garfield Counties, Utah: Utah Geological Survey Special Study 122, Paleoseismology of Utah, v. 16, 31 p.

Mabbutt, J.A., 1977, Desert landforms: Cambridge, Massachusetts, The MIT Press, 340 p.

Marzolf, J.E., 1994, Reconstruction of the early Mesozoic Cordilleran cratonal margin adjacent to the Colorado Plateau, *in* Caputo, M.V., Peterson, J.A., and Franczyk, K.J., editors, Mesozoic systems of the Rocky Mountain region, USA: Denver, Colorado, Rocky Mountain Section of the Society for Sedimentary Geology, p. 181–216.

Milner, A.R.C., and Kirkland, J.I., 2006, Preliminary review of the Early Jurassic (Hettangian) freshwater Lake Dixie fish fauna in the Whitmore Point Member, Moenave Formation in southwest Utah, *in* Harris, J.D., Lucas, S.G., Spielmann, J.A., Lockley, M.G., Milner, A.R.C., and Kirkland, J.I., editors, Tracking dinosaur origins—the Triassic/Jurassic terrestrial transition: New Mexico Museum of Natural History and Science Bulletin 37, p. 510–521.

Molina-Garza, R.S., Geissman, J.W., and Lucas, S.G., 2003, Paleomagnetism and magnetostratigraphy of the lower Glen Canyon and upper Chinle Groups, Jurassic-Triassic of northern Arizona and northeast Utah: Journal of Geophysical Research, v. 108, no. B4, 2181, doi: 10.1029/2002JB001909.

Peterson, F., 1994, Sand dunes, sabkhas, streams, and shallow seas—Jurassic paleogeography in the southern part of the Western Interior basin, *in* Caputo, M.V., Peterson, J.A., and Franczyk, K.J., editors, Mesozoic systems of the Rocky Mountain region, USA: Denver, Colorado, Rocky Mountain Section of the Society for Sedimentary Geology, p. 233–272.

Pipiringos, G.N., and O'Sullivan, R.B., 1978, Principal unconformities of Triassic and Jurassic rocks, Western Interior United States—a preliminary survey: U.S. Geological Survey Professional Paper 1035-A, 29 p.

Pye, K., and Tsoar, H., 1990, Aeolian sand and sand dunes: London, Unwin Hyman, 396 p.

Rahl, J.M., Reiners, P.W., Campbell, I.H., Nicolescu, S., and Allen, C.M., 2003, Combined single-grain (U-Th)/He and U/Pb dating of detrital zircons from the Navajo Sandstone, Utah: Geology, v. 31, no. 9, p. 761–764.

Rowley, P.D., and Dixon, G.L., 2004, The role of geology in increasing Utah's ground-water resources from faulted terranes—lessons from the Navajo Sandstone, Utah, and the Death Valley flow system, Nevada-California, *in* Spangler, L.E., editor, Ground water in Utah—source, protection, and remediation: Utah Geological Association Publication 31, p. 27–41.

Sable, E.G., and Doelling, H.H., 1990, Geologic map of the Elephant Butte quadrangle, Kane County, Utah, and Mohave County, Arizona: Utah Geological and Mineral Survey Map 126, scale 1:24,000.

Sable, E.G., and Hereford, R., 2004, Geologic map of the Kanab 30' x 60' quadrangle, Utah and Arizona: U.S. Geological Survey Geologic Investigations Series Map I-2655, scale 1:100,000.

Sargent, K.A., and Philpott, B.C., 1987, Geologic map of the Kanab 15' quadrangle, Kane County, Utah, and Mohave and Coconino Counties, Arizona: U.S. Geological Survey Map GQ-1603, scale 1:62,500.

Smith, S.S., 1990, Relationship of large floods and rapid entrenchment of Kanab Creek, southern Utah: Tucson, University of Arizona, M.S. thesis, 82 p.

Sprinkel, D.A., Doelling, H.H., Kowallis, B.J., Waanders, G., and Kuehne, P.A., 2011, Early results of a study of Middle Jurassic strata in the Sevier fold and thrust belt, Utah, *in* Sprinkel, D.A., Yonkee, W.A., and Chidsey, T.C., Jr., editors, Sevier thrust belt—northern and central Utah and adjacent areas: Utah Geological Association Publication 40, p. 151–172.

Stewart, J.H., Poole, F.G., and Wilson, R.F., 1972, Stratigraphy and origin of the Chinle Formation and related Upper Triassic strata in the Colorado Plateau region, with a section on sedimentary petrology by R.A. Cadigan and on conglomerate studies by William Thordarson, H.F. Albee, and J.H. Stewart: U.S. Geological Survey Professional Paper 690, 336 p.

Summa, M.C., 2009, Geologic mapping, alluvial stratigraphy, and optically stimulated luminescence dating of the Kanab Creek area, southern Utah: Logan, Utah State University, M.S. thesis, 2 plates, 170 p.

Tang, C.M., Bottjer, D.J., and Simms, M.J., 2000, Stalked crinoids from a Jurassic tidal deposit in western North America: Universidad Complutense Madrid, Lethaia, v. 33, no. 1, p. 46–54.

Tuesink, M.F., 1989, Depositional analysis of an eolian-fluvial environment—the intertonguing of the Kayenta Formation and Navajo Sandstone (Jurassic) in southwestern Utah: Flagstaff, Northern Arizona University, M.S. thesis, 189 p.

Wilkins, D.E., and Ford, R.L., 2007, Nearest neighbor methods applied to dune field organization—the Coral Pink Sand Dunes, Kane County, Utah, USA: Geomorphology, v. 83, p. 48–57.

Wilkins, D.E., Ford, R.L., and Clement, W.P., 2002, Internal structure of a star dune imaged using ground-penetrating radar [abs.]: EOS, Transactions of the American Geophysical Union, v. 83, p. F587.

Wilkins, D.E., Ford, R.L., and Clement, W.P., 2003, GPR and GIS use in documenting a distinctive mode of star dune formation [abs.]—XVI INQUA Congress Programs with Abstracts: Reno, Nevada, The Desert Research Institute, p. 85.

Wilkins, D.E., Ford, R.L., Clement, W.P., and Nicoll, K., 2005, Little Ice Age behavior of the Coral Pink Sand Dunes, Kane County, Utah [abs.]: Geological Society of America, Abstracts with Programs, v. 37, no. 7, p. 426.

Wilson, R.F., 1958, The stratigraphy and sedimentology of the Kayenta and Moenave Formations, Vermilion Cliffs region, Utah and Arizona: Palo Alto, California, Stanford University, Ph.D. dissertation, 337 p.

## ACKNOWLEDGMENTS

Dr. Richard L. Ford (Weber State University) and Dr. David E. Wilkins (Boise State University) lent their expertise by reviewing preliminary mapping and unit descriptions of sand dune units. Robert F. Biek, Grant C. Willis, Robert Ressetar, and Michael D. Hylland, each with the Utah Geological Survey (UGS), reviewed this map and offered valuable suggestions for improvement. J. Buck Ehler (UGS), with assistance from UGS colleagues Lori Steadman and Basia Matyjasik, created and edited the digital files for this project. Tom Christensen (Bureau of Land Management) provided information concerning the Moquith Mountain Wilderness Study Area. Michael Franklin, Dean Anderson, and Brian Kurta with Coral Pink Sand Dunes State Park shared their knowledge of the area and volunteered field support. John S. Hayden and Susie Wilkinson provided valuable field assistance.

## CORRELATION OF GEOLOGIC UNITS

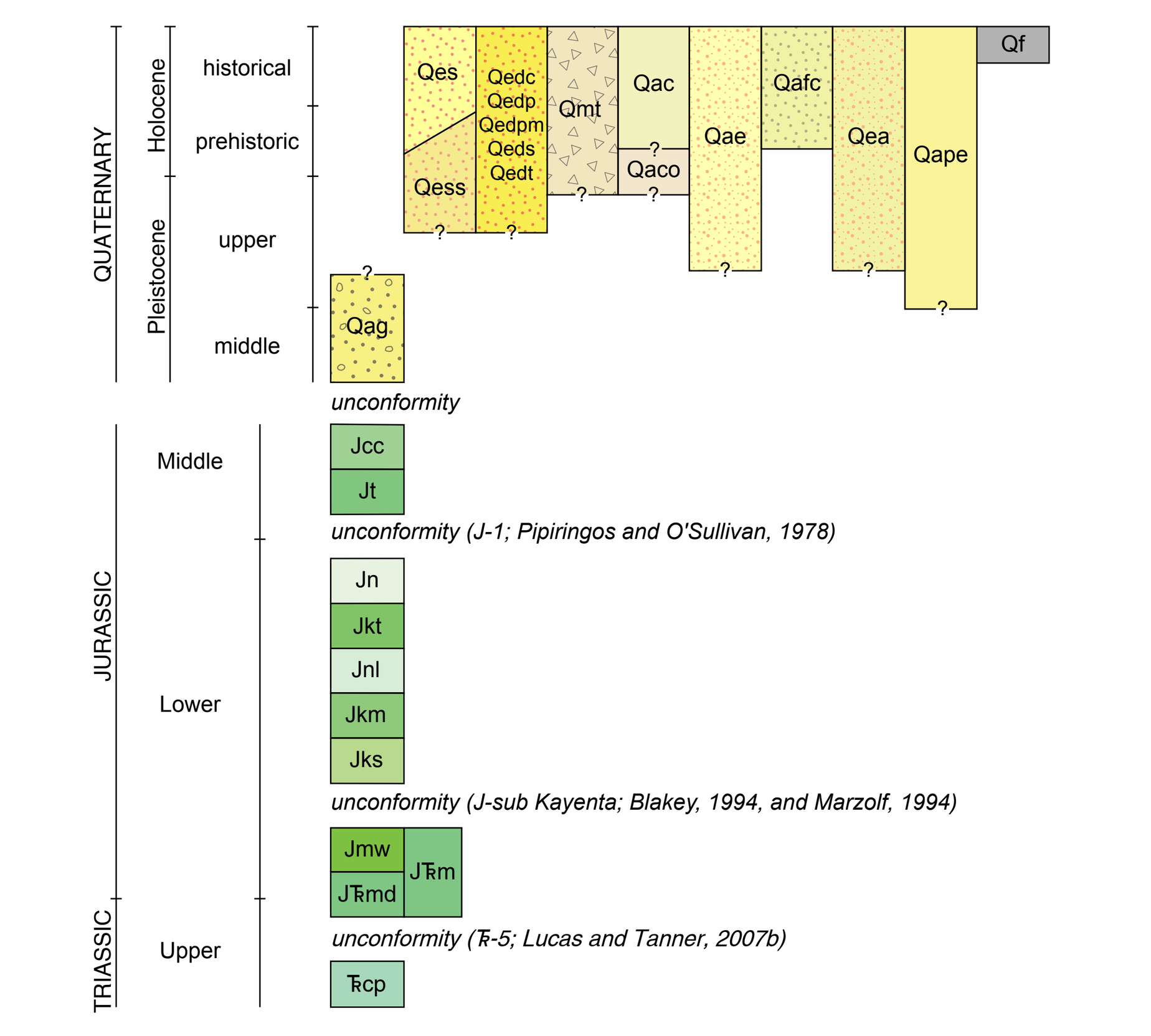


## EXPLANATION

- Contact
- High-angle normal fault – Dashed where approximately located, dotted where concealed; bar and ball on downthrown side
- Structural contour – Red contours drawn on top of Navajo Sandstone (Jn); purple contours drawn on top of Tenney Canyon Tongue of Kayenta Formation (Jkt); dashed where projected; units are in feet above mean sea level. Contour interval 100 feet
- A — A' Line of cross section
- Strike and dip of bedding
- Joint, near vertical
- Quarry
- Gravel pit
- Spring
- Oil exploration drill hole – Plugged and abandoned
- Location of distinctive or named dunes
  - Star Dune
  - First Dune
  - Echo dune area
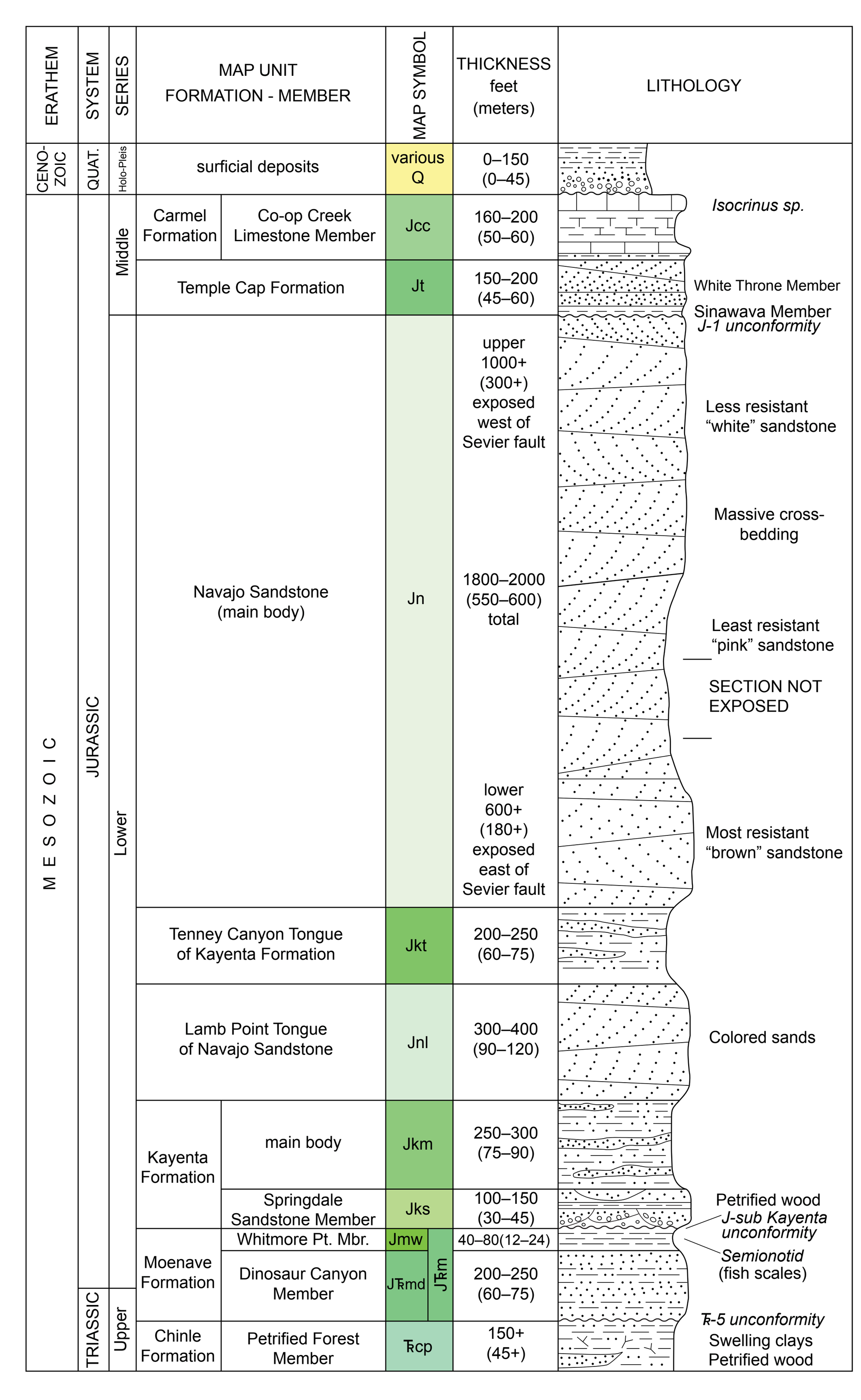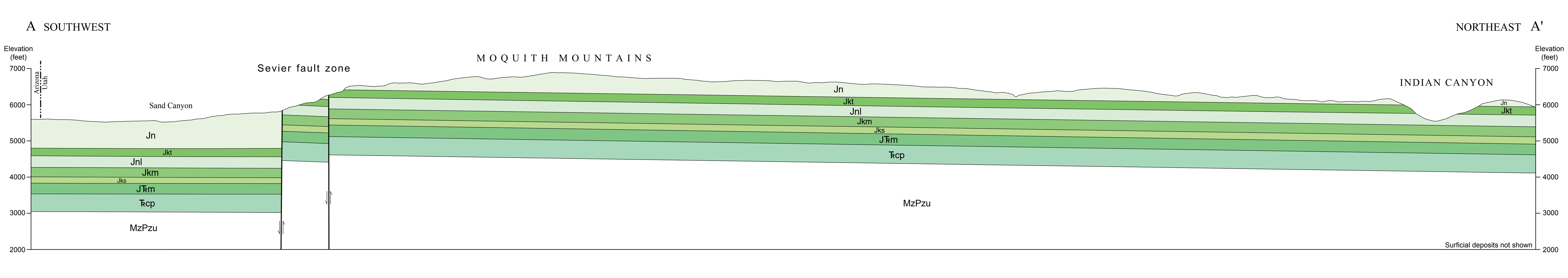
## LITHOLOGIC COLUMN